

## **Route 149**

*Updated: December 2011*

Jensen to Dinosaur National Monument June 26, 1933.

1953 Description:

From Route 6 at Jensen northerly to Museum in Dinosaur National Monument.

**Approved by the 1963 Legislature:**

**Approved by the 1965 Legislature:**

**1967 Legislature:**

**1977 Legislature Description:**

From Route 40 at Jensen northerly to museum in Dinosaur National Monument.

**1979 Legislature:** Description remains the same.

**1981 Legislature:** Description remains the same.

**1983 Legislature:** Description remains the same.

**1985 Legislature:** Description remains the same.

**1986 Legislature:** Description remains the same.

\*(A) Commission Action August 20, 1987 Description:

From Route 40 at Jensen northerly to Dinosaur National Monument boundary.

**Approved by the 1988 Legislature:**

**1990 Legislature:** Description remains the same.

**1992 Legislature:** Description remains the same.

**1993 Legislature:** Description remains the same.

**1994 Legislature:** Description remains the same.

**1995 Legislature:** Description remains the same.

**1996 Legislature:** Description remains the same.

**1997 Legislature:** Description remains the same.

**1998 Legislature:** Description remains the same.

**1999 Legislature:** Description remains the same.

**2000 Legislature:** Description remains the same.

**2001 Legislature:** Description remains the same.

**2002 Legislature:** Description remains the same.

**2003 Legislature:** Description remains the same.

**2004 Legislature:** Description remains the same.

## **Route 149 Cont.**

**2005 Legislature:** Description remains the same.

**2006 Legislature:** Description remains the same.

**2007 Legislature:** Description remains the same.

**2008 Legislature:** Description remains the same.

**2011 Legislature:** Description remains the same.

\* Refers to resolution index page following.

## **Route 149**

### **COUNTY/VOLUME & RESOLUTION NO.**

A. Uintah Co. 7/25

### **DESCRIPTION OF RESOLUTION CHANGE**

(A). Deletion - Portion of SR -149 from the Dinosaur National Monument Boundary, to the museum.



U.S. Department  
of Transportation

**Federal Highway  
Administration**

Region Eight

Mr. E. H. Findlay, CPA  
Director of Transportation (07-SP)  
Salt Lake City, Utah 84119

Dear Mr. Findlay:

Functional Classification Action No. 5  
FAS System Action No. 5

Reference is made to your August 20, 1987, request for a functional classification change and a Federal-aid system change in Uintah County. The system changes as described in your memorandum are approved.

A copy of the approved description sheet is enclosed for your records.

Sincerely,

*[Handwritten signature]*  
Daniel Dake, P.E.  
Division Administrator

Enclosure

cc:  
UDOT 01-AD

RECEIVED  
Utah State Department of Transportation  
Transportation Planning Division

SEP 25 1987

AM PM  
7,8,9,10,11,12,1,2,3,4,5,6



Utah Co.  
25

*Bart*

APPROVED DATE 9/23/87

UTAH DEPARTMENT OF TRANSPORTATION

FHWA-UTAH DIVISION

BY J.F. Bachmann Federal-aid Secondary System

FOR DIVISION ADMINISTRATOR

| Route Number | State or Local  | Route Description and Termini   | County          | Mileage      |             |
|--------------|-----------------|---|-----------------|--------------|-------------|
|              |                 |   |                 | Local        | State Total |
| 264          | SR-88<br>Local  | From Ouray to FAP-15 at Fort Duchesne.  | Uintah          | 14.3         | 9.8 24.1    |
| 265          | SR-88           | From FAS-264 north to FAP-15 east of Gusher.  | Uintah          |              | 7.0 7.0     |
| 267          | SR-45           | From the Evacuation Wash Area northwesterly via Bonanza and coincident with the Red Wash Road to FAP-15 near Vernal.                                    | Uintah          |              | 40.0 40.0   |
| 268          | SR-149          | From FAP-15 at Jensen northeasterly to Dinosaur National Monument Boundary  | Uintah          |              | 4.3 4.3     |
| 269          | Local           | From the Colorado State line northwesterly 4.3 miles to the Dinosaur National Monument boundary, thence northeast 3.8 miles to the Colorado State line. | Uintah          | 8.1          | 8.1         |
| 270          | Local           | From Yuba State Park north and west to FAP-1 (I-15).  | Juab            | 4.5          | 4.5         |
| 272          | SR-174<br>Local | From FAP-29 southwest of Lynndyl northwesterly to Topaz Mountain.   | Juab<br>Millard | 21.7<br>14.6 | 8.0 43.9    |
| 273          | Local           | From FAP-29 at Jericho Junction to FAP-55.  | Juab            | 9.3          | 9.3         |
| 274          | SR-54<br>Local  | From FAP-1 (I-15) Mona Interchange east of Mona west via Mona, thence northwesterly to FAP-29 in Goshen.  | Juab<br>Utah    | 7.0<br>4.0   | 1.2 12.2    |

\*

RESOLUTION

State Route 149  
Uintah County

WHEREAS, State Route 149 presently extends from State Route 40 at Jensen to the museum in Dinosaur National Monument, and

WHEREAS, a portion of State Route 149 presently extends into Dinosaur National Monument from milepoint 4.25 to milepoint 6.50, a distance of 2.25 miles, and

WHEREAS, the District 6 Maintenance Office has confirmed that State maintenance of the road ends at milepoint 4.25 (Monument boundary) and does not extend into the Monument area,

NOW, THEREFORE, be it resolved as follows that:

1. The limits of State Route 149 be established as extending from milepoint 0.00 at Jensen to milepoint 4.25 (Monument boundary),
2. The portion of State Route 149 presently extending into the Monument area from milepoint 4.25 to milepoint 6.50, a distance of 2.25 miles, be deleted from the State Highway System,
3. Federal-aid Secondary Route 268 remain coincident with State Route 149 from milepoint 0.00 to milepoint 4.25,
4. By this action the State Highway System will decrease 2.25 miles and the Federal-aid Secondary System will decrease 2.25 miles,
5. The accompanying map be hereby made a part of this Resolution.

Dated this 20th day of August, 1987

UTAH TRANSPORTATION COMMISSION

[Signature]  
Chairman

[Signature]  
Vice-Chairman

[Signature]  
Commissioner

[Signature]  
Commissioner

[Signature]  
Commissioner

Attest:

[Signature]  
Secretary

DINOSAUR

NAPLES

3-1

Ashley Oil Field

Hollow





FIRST

THE RIM

STANDARD

ROCK

UTAH DEPARTMENT OF TRANSPORTATION  
Transportation Planning Division

-  Deletion from State Highway System
-  Deletion from Federal-aid Secondary System
-  State Highway System Road
-  Federal-aid Secondary System Road

DEAD

Red Wash Oil Field

T  
4  
S

75

750 000 C 2

T  
5  
S

100

20

T  
6  
S

40° 15'

LINE

700 000 C 2

7

T  
7  
S

ADMAN